

Steering Committee Meeting



# Comprehensive Plan

February 22, 2021





# WELCOME!





# Riverfront Development





# OGDEN RIVERFRONT MASTERPLAN

-  PARKS UPDATE
-  NEW RIVERFRONT
-  TRAIL CONNECTIONS





# OGDEN RIVERFRONT MASTERPLAN



PARKS UPDATE

**ANDERSON  
KNIGHT  
ARCHITECTS**  
DREAM. CREATE. INSPIRE.



SOCCER

BASEBALL

BASEBALL



FUTURE PARK SPACE




# OGDEN RIVERFRONT MASTERPLAN



NEW RIVERFRONT




COMMUNAL SPACE




BOULDERING PARK




GLAMPING/CAMPING




PUMP TRACK



WATER FEATURE



BOARDWALK



RIVERFRONT TRAILS

MTB TRAILS

RESTROOMS



BOAT RAMP



HIKING/BIKING TRAILS

TRAILS TO MHK





# Transportation

**Timing Options**  
0-5 Years   10-20 Years  
5-10 Years   Ongoing

Plan Elements	Plan Policies
<b>Create a connected transportation system for all users</b>	<ol style="list-style-type: none"><li>1. Identify funding available for preserving transportation infrastructure and assets</li><li>2. Implement the Safe Routes to School Plan to improve sidewalk connectivity</li><li>3. Continue to engage with regional partners to implement the Regional Connections Plan</li><li>4. Establish a long-range vision for Riley Avenue that accommodates all modes of transportation</li></ol>





# Update



# Vision Statement

In the year 2040, the City of Ogden, Kansas will boast a small-town atmosphere while retaining a unique Ogden identity. Ogden will be an affordable city in which to live and work and will showcase its quality recreation amenities and diverse downtown. The City's distinguishing assets of youth activities, an exceptional school, adjacency to Fort Riley, spot along the Kansas River, and strategic and central location in the region will collectively ensure the City's viability for years to come.



# Timeline

## Ogden Comprehensive Plan Timeline

Group	Topic	Deadline
Steering Committee	Kick-Off & Survey Results	01/05
Steering Committee	Boundary, Housing, & Objectives	01/18
Steering Committee	Land Use & Draft 1	02/01
City Council	Plan Boundary	02/17
County Commission	Plan Boundary	02/22
Steering Committee	Visioning & Transportation	02/22
City Council	Draft Plan	03/03
-	Public Meeting @ Community Center	03/10
Steering Committee	Wrap-Up Meeting (TBD)	TBD
Planning & Zoning	Plan Adoption	03/08 (TBD)
City Council	Plan Adoption	03/17
County Commission	Plan Adoption	03/22

[illegible]



**THANK YOU  
FOR COMING!**

**Rachel Peterson**

rachel@flintheillsregion.org  
(785) 236-8648

**Christy Rodriguez**

christy@flintheillsregion.org  
(785) 203-6534

**Janna Williams**

jwilliams@flintheillsregion.org  
(785) 203-6086

